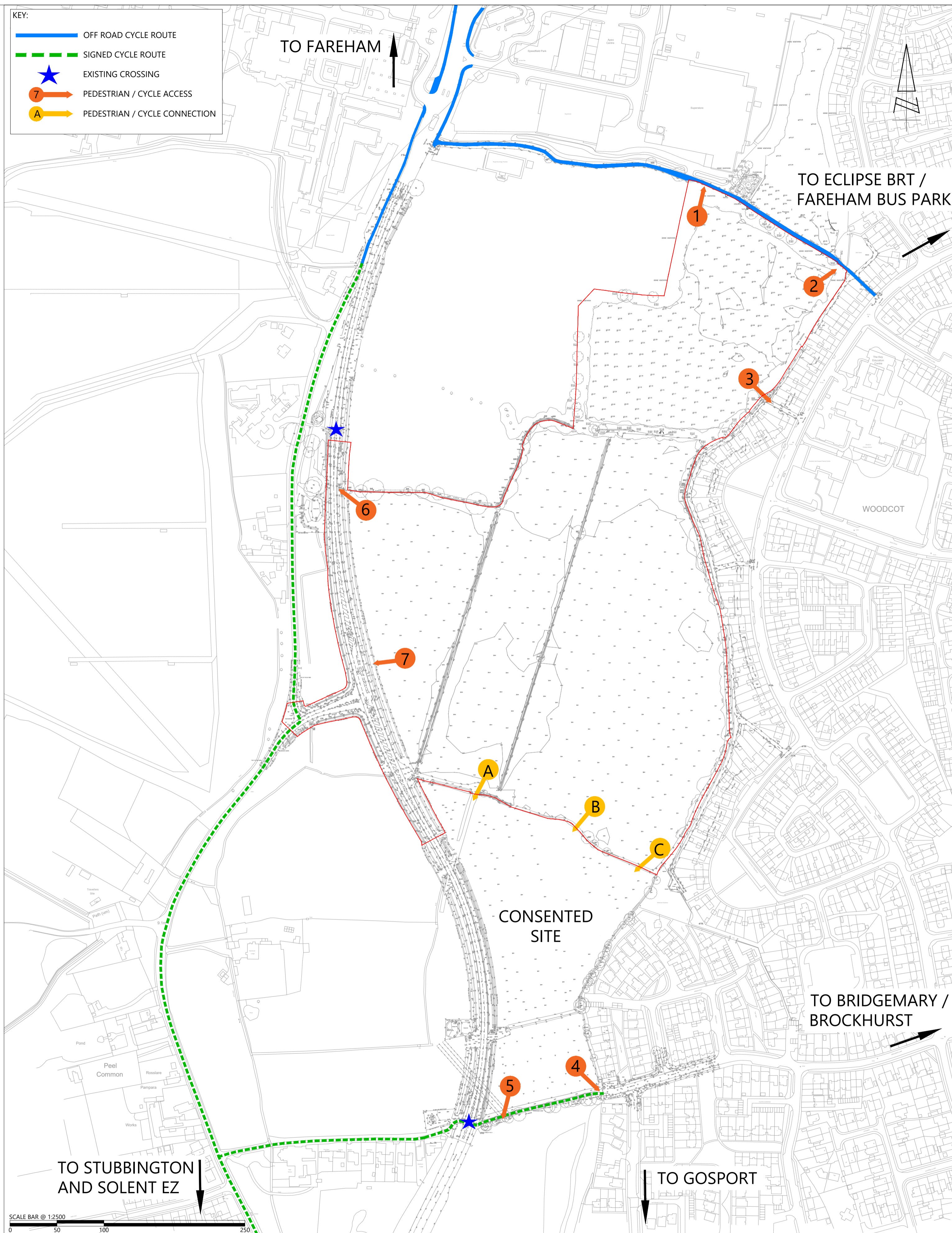
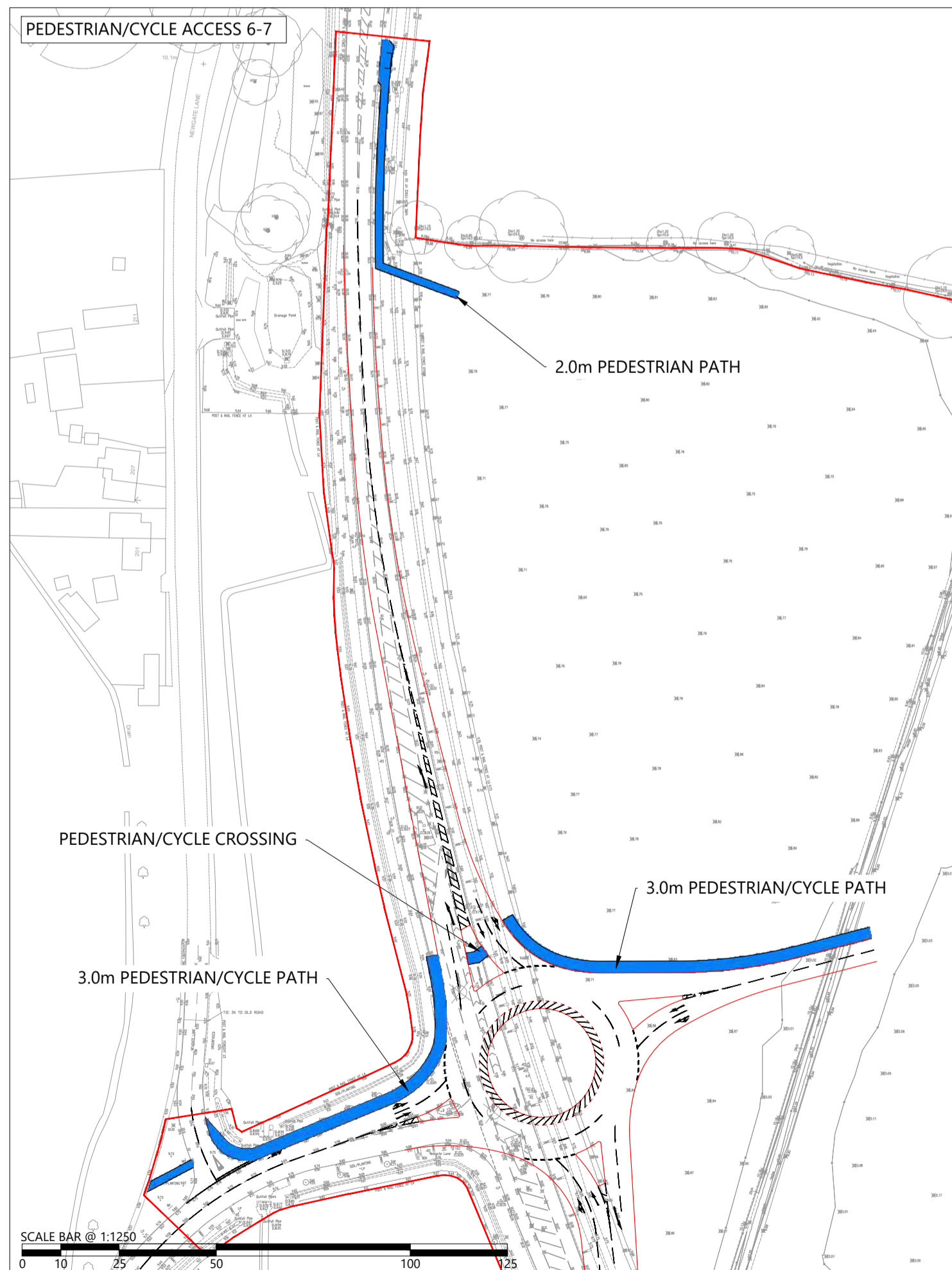
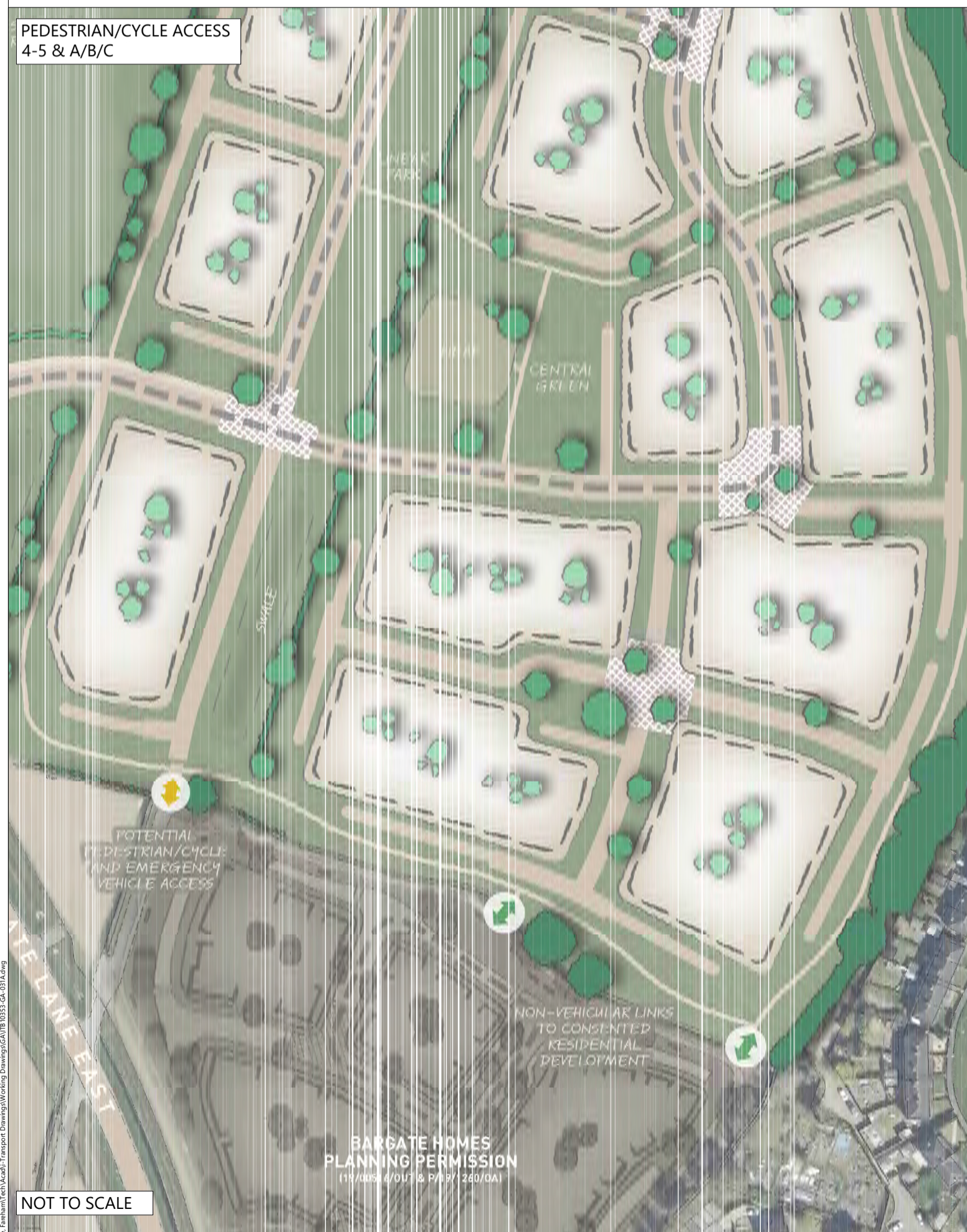
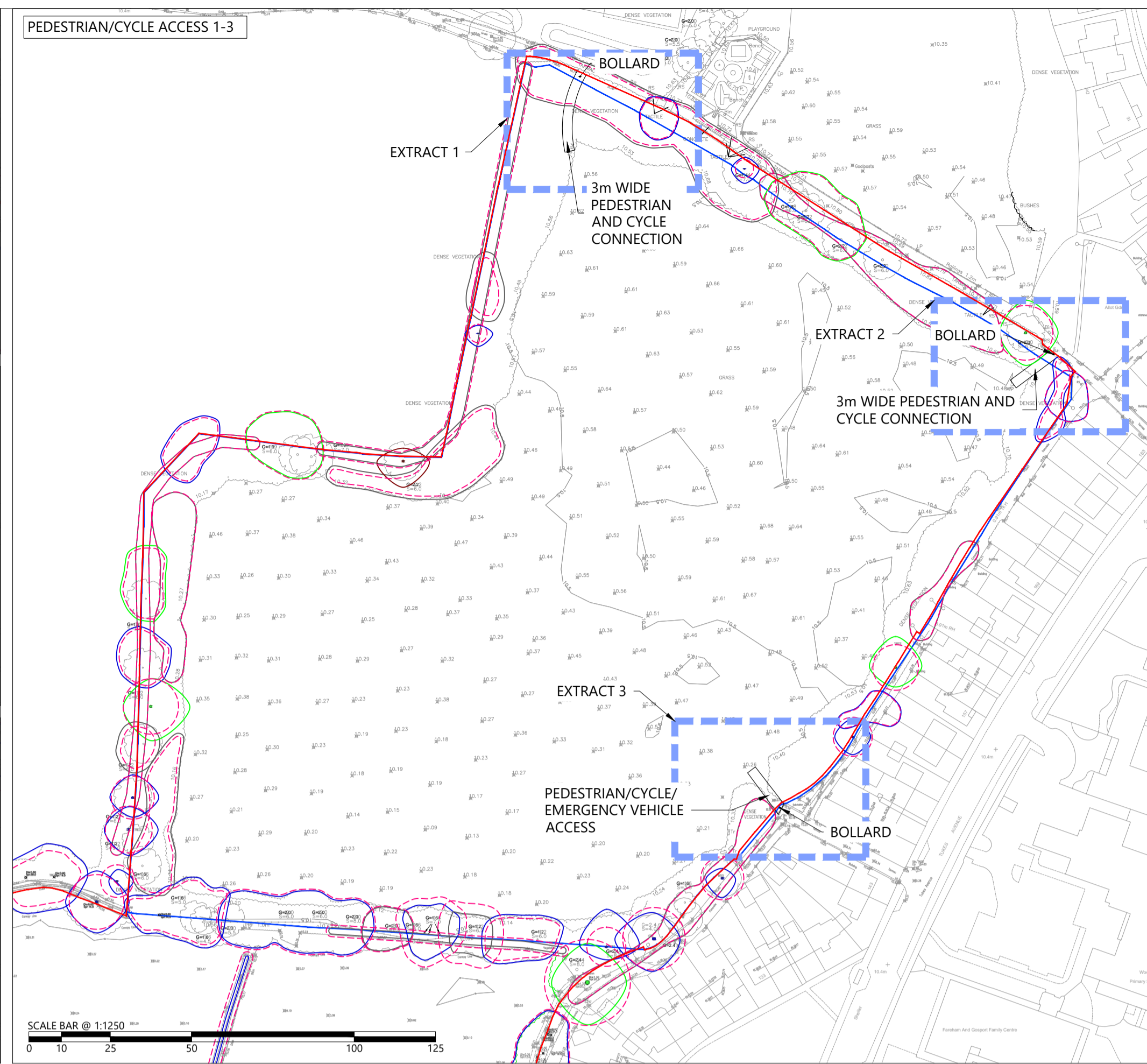
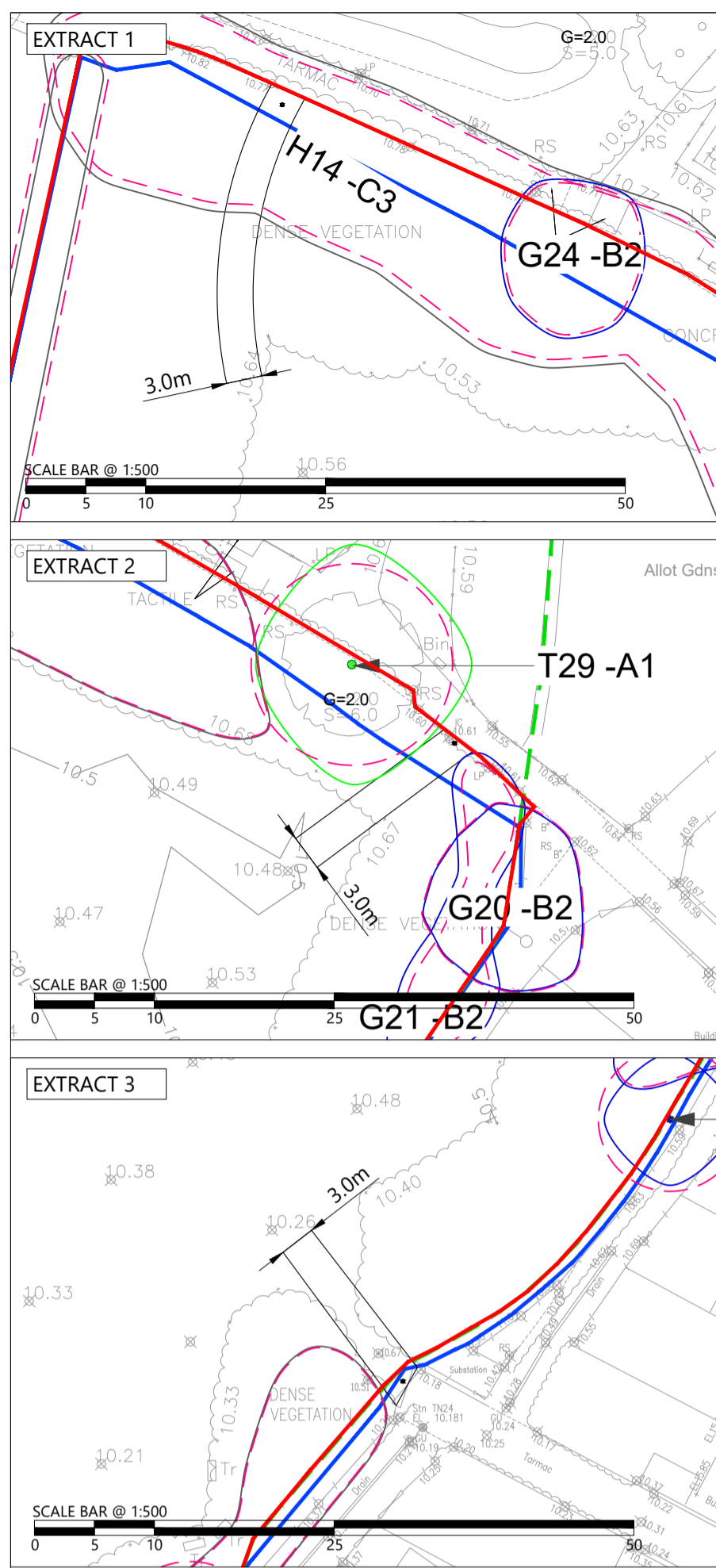


DRAWINGS



The Square, Basing View,
Basingstoke, Hampshire, RG21 4EB
www.i-transport.co.uk

REPRODUCED FROM THE ORDNANCE SURVEY MAP WITH THE PERMISSION OF THE CONTROLLER OF HER MAJESTY'S STATIONERY OFFICE. LICENCE NO. 100044286. © CROWN COPYRIGHT RESERVED.
DRAWING ISSUED FOR FEASIBILITY CONSIDERATION AND PLANNING PURPOSES ONLY. DRAWING NOT TO BE USED FOR CONSTRUCTION. I-TRANSPORT LLP ACCEPTS NO RESPONSIBILITY FOR ERRORS MADE BY OTHERS IN SCALING FROM THIS DRAWING. MEASUREMENTS SHOULD BE TAKEN FROM FIGURED DIMENSIONS ONLY. CDM REQUIREMENTS CONSIDERED AT FEASIBILITY STAGE ONLY. FURTHER CONSIDERATION REQUIRED BY DETAILED DESIGN TEAM.

REV	DATE	BY	DESCRIPTION	CHK	APPD	PROJECT	CLIENT	DRAWING No:	CHECKED:	SCALE @:	DATE:	REV:	
A	10/01/22	MC	FOOTPATH LINKS REVIEWED	MC	TW	PEDESTRIAN CONNECTIVITY	MILLER HOMES AND BARGATE HOMES	ITB10353	MC	AS SHOWN	01.12.21	A	
STATUS: FOR INFORMATION								PROJECT: LAND EAST OF NEWGATE LANE, FAREHAM		DATE: 01.12.21		REV: A	